
























GRUNDKARTANS BETECKNINGAR

-  Fastighetsgräns
-  Traktgräns
-  Fastighetsbeteckning
-  Byggnader, fasadlinjer
-  Byggnader, takens begränsningslinjer
-  Staket
-  Häck
-  Stödmur
-  Stenmur
-  Slänt
-  Väg Gångstig
-  Gata
-  Kantsten
-  Järnvägsspår
-  Vattendrag
-  Bäck
-  Dike
-  Ägoslagsgräns
-  Lövskog, Barrskog
-  Lövträd, Barrträd
-  Berg i dagen
-  Nivåkurvor
-  Elledning, Luftledning

Grundkarta digitalt upprättad 20240506
 Fastighetsredovisningen hänför sig till April 2024
 Koordinatsystem i plan: SWEREF99 1200

Höjdsystem: RH2000

NAMN
Gabriel Oberlé

